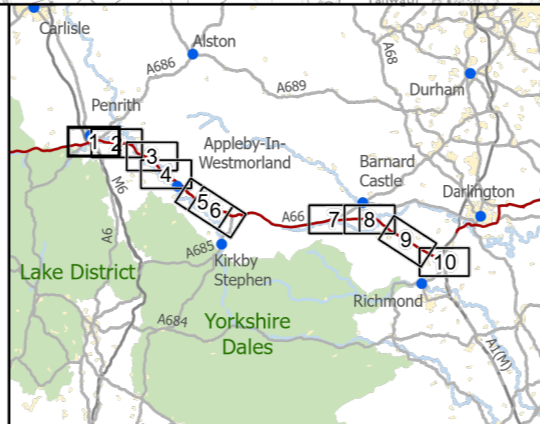
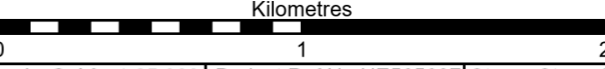


- Route Alignment
- Existing A66
- Order Limits
- Study Area
- Employment Allocation
- Housing Allocation
- Local Development Plan Preferred Strategic Direction Of Growth Areas



**national highways**  
 3 Piccadilly Place  
 Manchester  
 M1 3BN

P02	First Issue	CESL	LHAN	LWAL	AMIT	KWHA
		22/03/22	22/03/22	22/03/22	20/04/22	20/04/22
Revision	Created	Checked	Reviewed	Approved	Authorised	



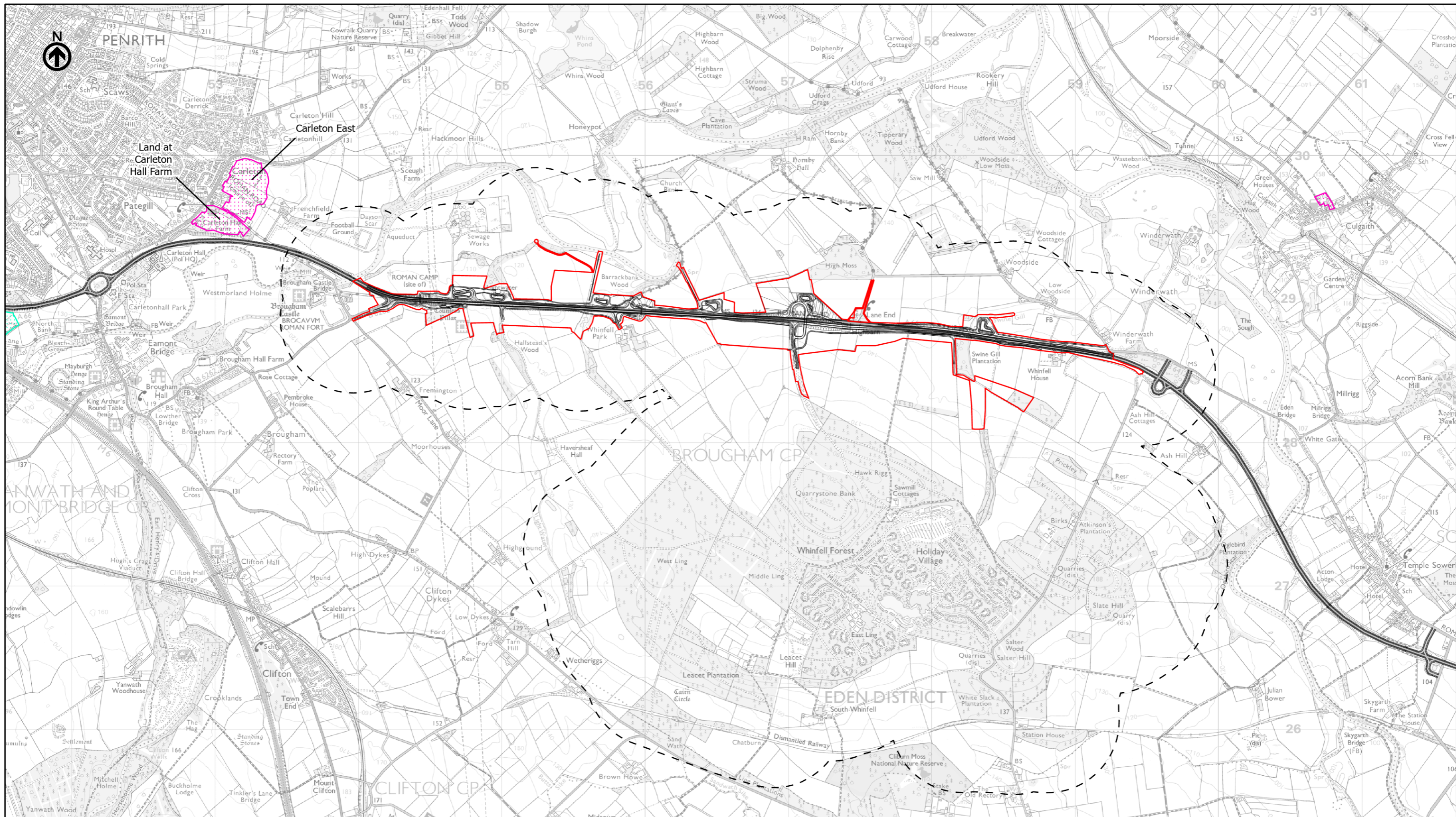
Scale @ A3: 1:25,000 | Project Ref No HE565627 | Stage: Stage 3  
 © Crown copyright and database rights (2022). All rights reserved. OS 100030649.  
 Contains public sector information licensed under the Open Government Licence v3.0.

Project Name  
**A66 Northern Trans-Pennine Project**

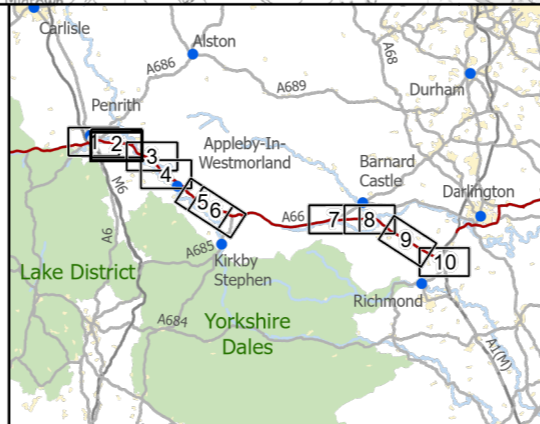
Map Title  
**Figure 13.3**  
 Local Plan and Development Land Allocations  
 Scheme: 0102, M6 Junction 40 to Kemplay Bank  
 Sheet 1 of 10

Map Number	Project	Originator	Volume
HE565627	-	AMY	- EGN
S00	-	MP - LP	- 010071
Location		Type	Role

Suitability	Suitability Description	Revision
S4	FIT FOR STAGE APPROVAL	P02



- Route Alignment
- Existing A66
- Order Limits
- Study Area
- Employment Allocation
- Housing Allocation
- Local Development Plan Preferred Strategic Direction Of Growth Areas



**national highways**  
3 Piccadilly Place  
Manchester  
M1 3BN

P02	First Issue	CESL	LHAN	LWAL	AMIT	KWHA
		22/03/22	22/03/22	22/03/22	20/04/22	20/04/22
Revision	Created	Checked	Reviewed	Approved	Authorised	

Kilometres  
0 1 2

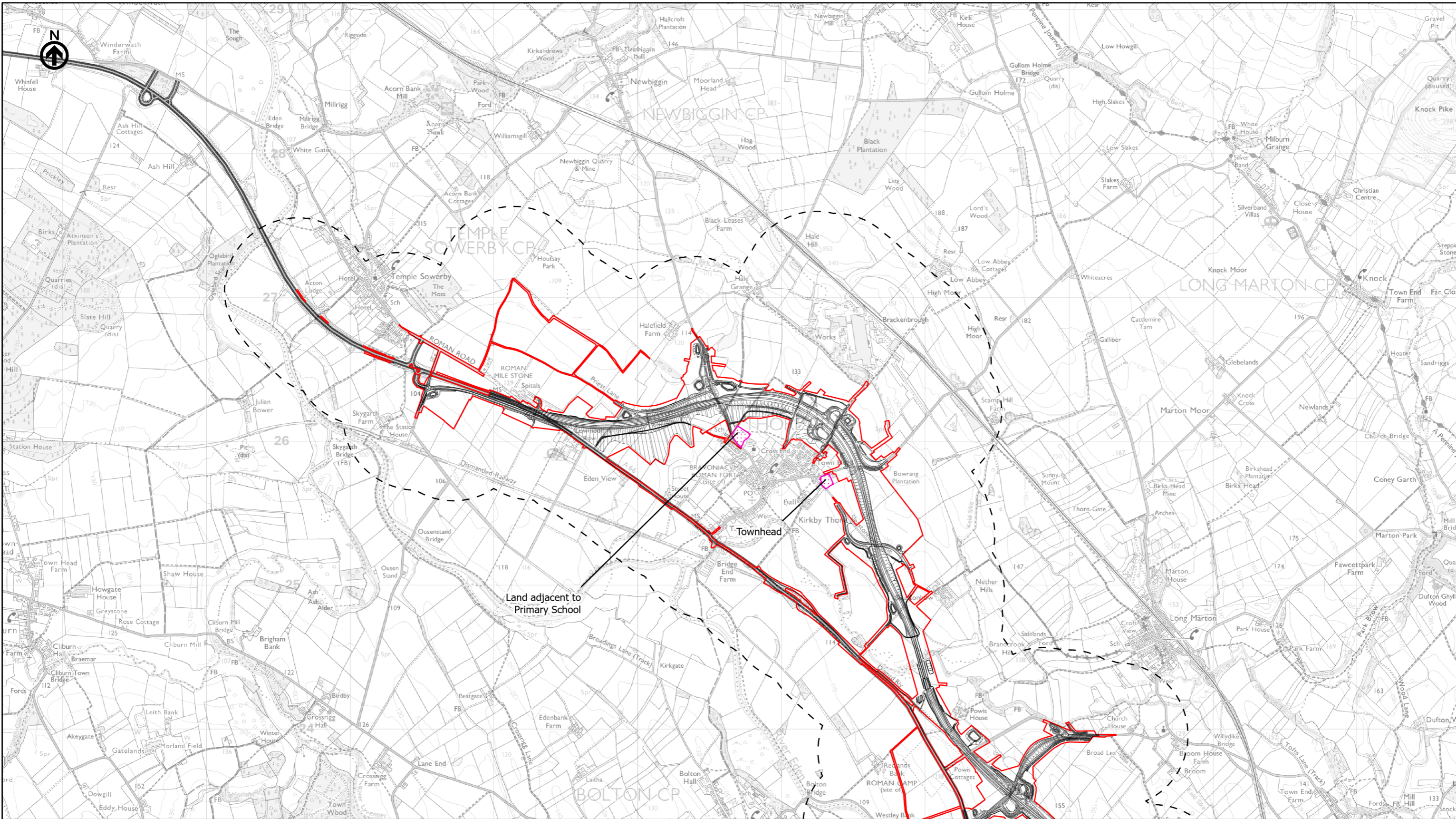
Scale @ A3: 1:25,000 | Project Ref No HE565627 | Stage: Stage 3  
© Crown copyright and database rights (2022). All rights reserved. OS 100030649.  
Contains public sector information licensed under the Open Government Licence v3.0.

Project Name  
**A66 Northern Trans-Pennine Project**

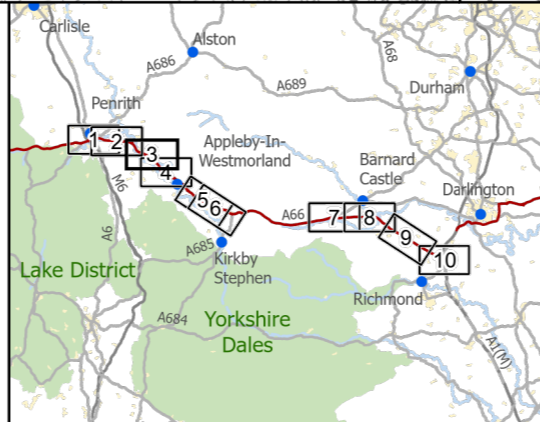
Map Title  
**Figure 13.3**

Local Plan and Development Land Allocations  
Scheme: 03, Penrith to Temple Sowerby  
Sheet 2 of 10

Map Number	Project	Originator	Volume
HE565627	-	AMY	- EGN
S00	-	MP - LP	- 010072
Location		Type	Role   Number
Suitability S4	Suitability Description FIT FOR STAGE APPROVAL		Revision P02



- Route Alignment
- Existing A66
- Order Limits
- - - Study Area
- ▨ Employment Allocation
- ▨ Housing Allocation
- ▨ Local Development Plan Preferred Strategic Direction Of Growth Areas



**national highways**  
 3 Piccadilly Place  
 Manchester  
 M1 3BN

P02	First Issue				
	CESL	LHAN	LWAL	AMIT	KWHA
	22/03/22	22/03/22	22/03/22	20/04/22	20/04/22
Revision	Created	Checked	Reviewed	Approved	Authorised

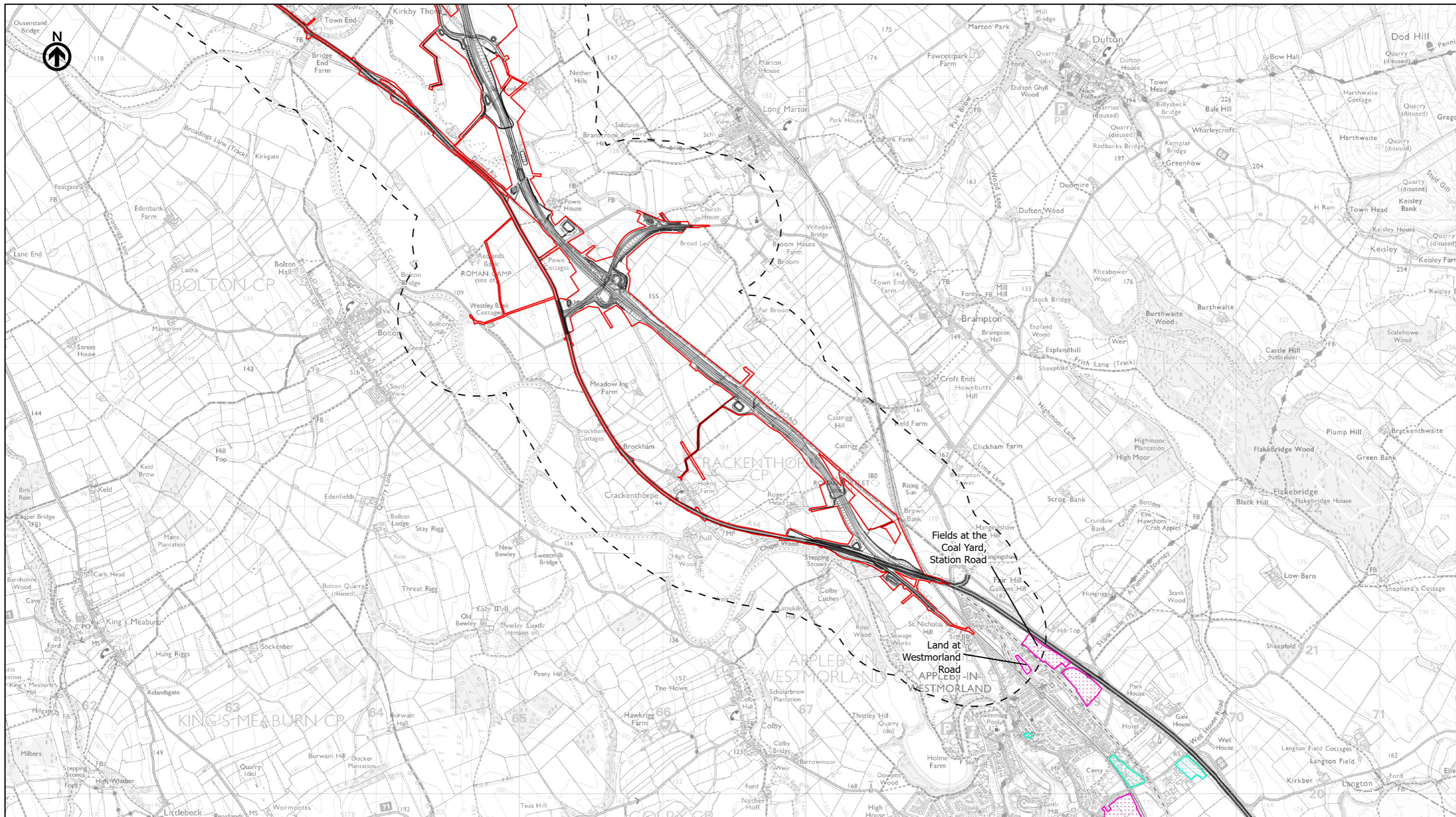
Kilometres  
 0 1 2

Scale @ A3: 1:25,000 | Project Ref No HE565627 | Stage: Stage 3  
 © Crown copyright and database rights (2022). All rights reserved. OS 100030649.  
 Contains public sector information licensed under the Open Government Licence v3.0.

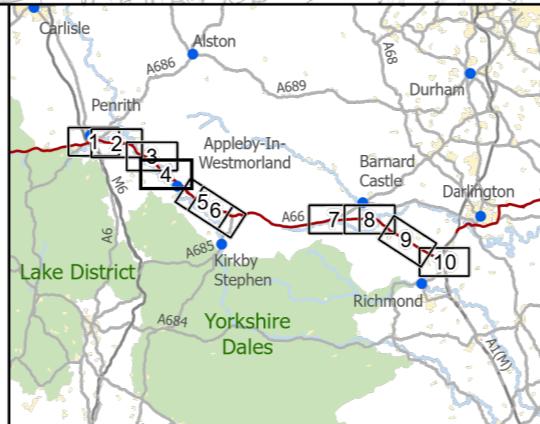
Project Name  
**A66 Northern Trans-Pennine Project**

Map Title  
**Figure 13.3**  
 Local Plan and Development Land Allocations  
 Scheme: 0405, Temple Sowerby to Appleby  
 Sheet 3 of 10

Map Number	Project	Originator	Volume
HE565627	-	AMY	- EGN
S00	-	MP	- LP - 010073
Location		Type	Role   Number
S4	FIT FOR STAGE APPROVAL		Revision P02

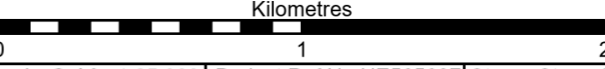


- Route Alignment
- Existing A66
- Order Limits
- - - Study Area
- Employment Allocation
- Housing Allocation
- Local Development Plan Preferred Strategic Direction Of Growth Areas



**national highways**  
 3 Piccadilly Place  
 Manchester  
 M1 3BN

P02	First Issue	CESL	LHAN	LWAL	AMIT	KWHA
		22/03/22	22/03/22	22/03/22	20/04/22	20/04/22
Revision	Created	Checked	Reviewed	Approved	Authorised	



Scale @ A3: 1:25,000 | Project Ref No HE565627 | Stage: Stage 3  
 © Crown copyright and database rights (2022). All rights reserved. OS 100030649.  
 Contains public sector information licensed under the Open Government Licence v3.0.

Project Name  
**A66 Northern Trans-Pennine Project**

Map Title  
**Figure 13.3**

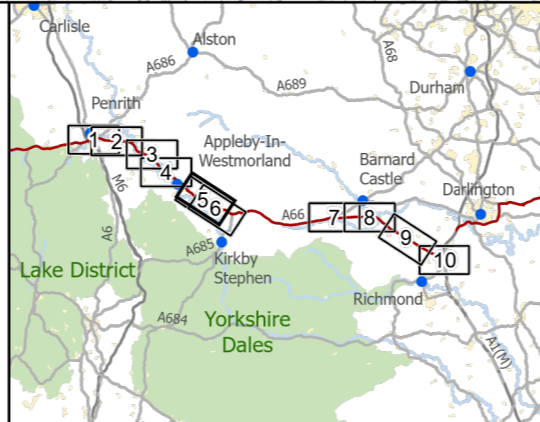
Local Plan and Development Land Allocations  
 Scheme: 0405, Temple Sowerby to Appleby  
 Sheet 4 of 10

Map Number	Project	Originator	Volume
HE565627	-	AMY	- EGN
S00	-	MP - LP	- 010074
Location		Type	Role

Suitability	Suitability Description	Revision
S4	FIT FOR STAGE APPROVAL	P02

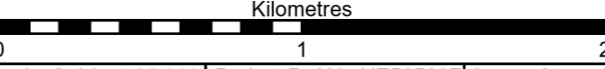


- Route Alignment
- Existing A66
- ▭ Order Limits
- - - Study Area
- ▨ Employment Allocation
- ▨ Housing Allocation
- ▨ Local Development Plan Preferred Strategic Direction Of Growth Areas



**national highways**  
 3 Piccadilly Place  
 Manchester  
 M1 3BN

P02	First Issue				
	CESL	LHAN	LWAL	AMIT	KWHA
	22/03/22	22/03/22	22/03/22	20/04/22	20/04/22
Revision	Created	Checked	Reviewed	Approved	Authorised



Scale @ A3: 1:25,000 | Project Ref No HE565627 | Stage: Stage 3  
 © Crown copyright and database rights (2022). All rights reserved. OS 100030649.  
 Contains public sector information licensed under the Open Government Licence v3.0.

Project Name  
**A66 Northern Trans-Pennine Project**

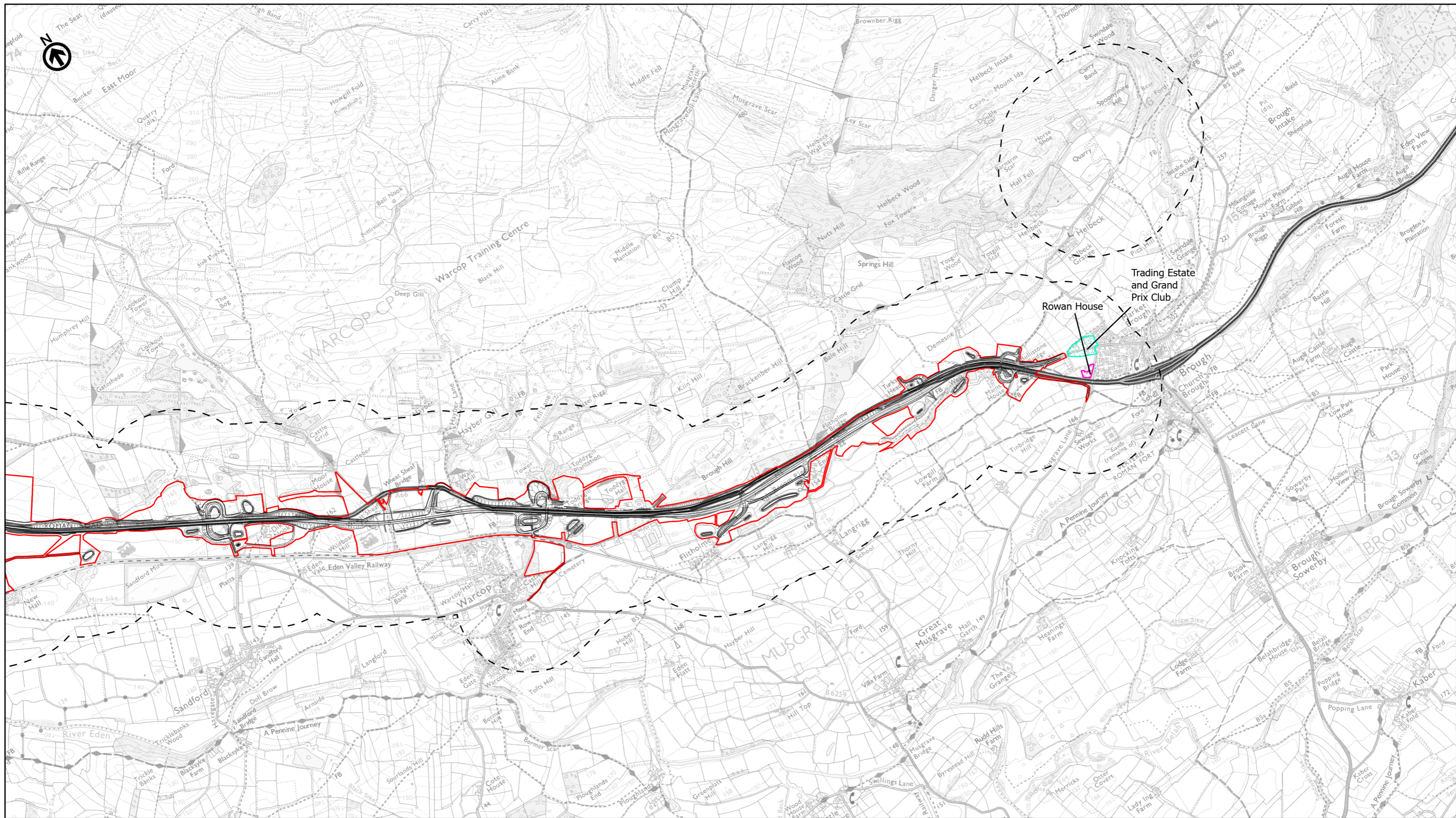
Map Title  
**Figure 13.3**

Local Plan and Development Land Allocations  
 Scheme: 06, Appleby to Brough

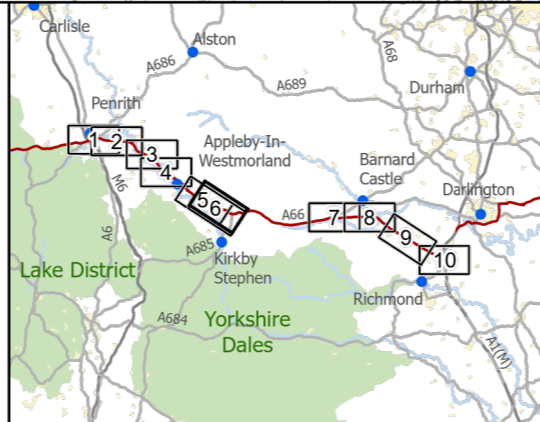
Sheet 5 of 10

Map Number	Project	Originator	Volume
HE565627	-	AMY	-
S00	-	MP - LP	-
Location		Type	Role
			Number

Suitability	Suitability Description	Revision
S4	FIT FOR STAGE APPROVAL	P02



- Route Alignment
- Existing A66
- ▭ Order Limits
- - - Study Area
- ▨ Employment Allocation
- ▨ Housing Allocation
- ▨ Local Development Plan Preferred Strategic Direction Of Growth Areas



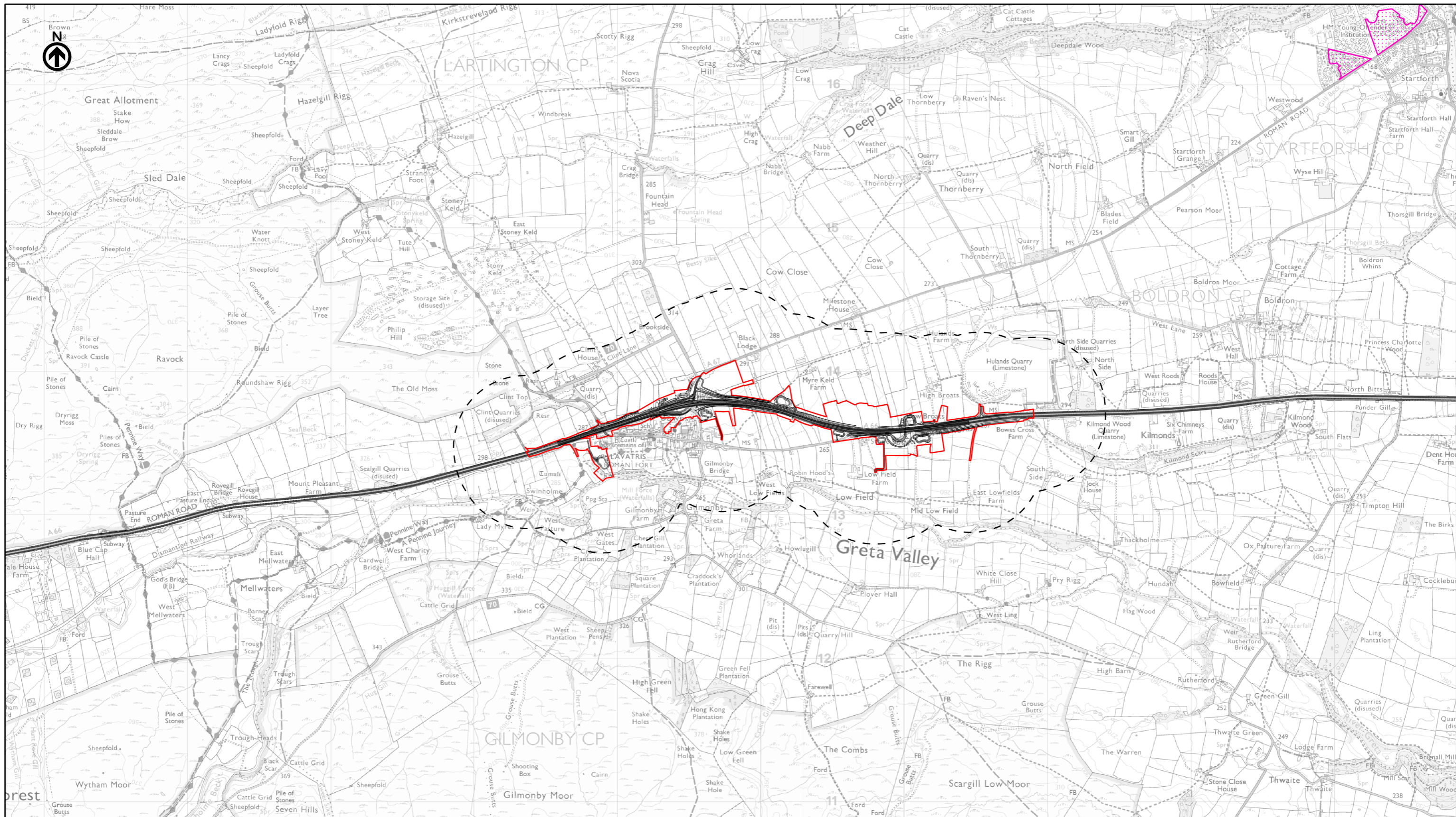
**national highways**  
3 Piccadilly Place  
Manchester  
M1 3BN

P02	First Issue	CESL	LHAN	LWAL	AMIT	KWHA
		22/03/22	22/03/22	22/03/22	20/04/22	20/04/22
Revision	Created	Checked	Reviewed	Approved	Authorised	

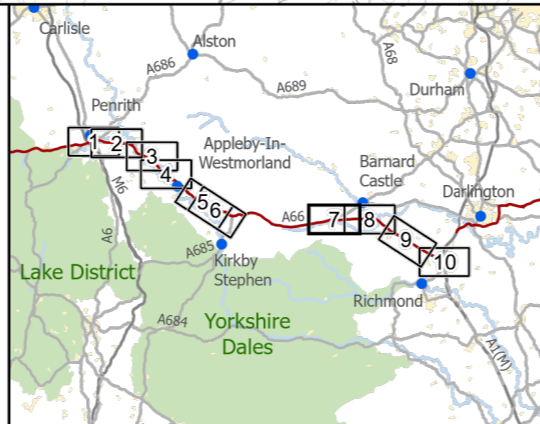
Kilometres  
0 1 2

Scale @ A3: 1:25,000 | Project Ref No HE565627 | Stage: Stage 3  
© Crown copyright and database rights (2022). All rights reserved. OS 100030649.  
Contains public sector information licensed under the Open Government Licence v3.0.

Project Name <b>A66 Northern Trans-Pennine Project</b>			
Map Title <b>Figure 13.3</b>			
Local Plan and Development Land Allocations Scheme: 06, Appleby to Brough			
Sheet 6 of 10			
Map Number Project	Originator	Volume	
HE565627	AMY	EGN	
S00 Location	MP	LP	010076
Suitability S4	Suitability Description FIT FOR STAGE APPROVAL	Type   Role   Number	Revision P02

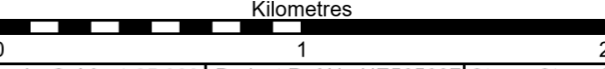


- Route Alignment
- Existing A66
- ▭ Order Limits
- - - Study Area
- ▨ Employment Allocation
- ▨ Housing Allocation
- ▨ Local Development Plan Preferred Strategic Direction Of Growth Areas



**national highways**  
 3 Piccadilly Place  
 Manchester  
 M1 3BN

P02	First Issue	CESL	LHAN	LWAL	AMIT	KWHA
		22/03/22	22/03/22	22/03/22	20/04/22	20/04/22
Revision	Created	Checked	Reviewed	Approved	Authorised	



Scale @ A3: 1:25,000 | Project Ref No HE565627 | Stage: Stage 3  
 © Crown copyright and database rights (2022). All rights reserved. OS 100030649.  
 Contains public sector information licensed under the Open Government Licence v3.0.

Project Name  
**A66 Northern Trans-Pennine Project**

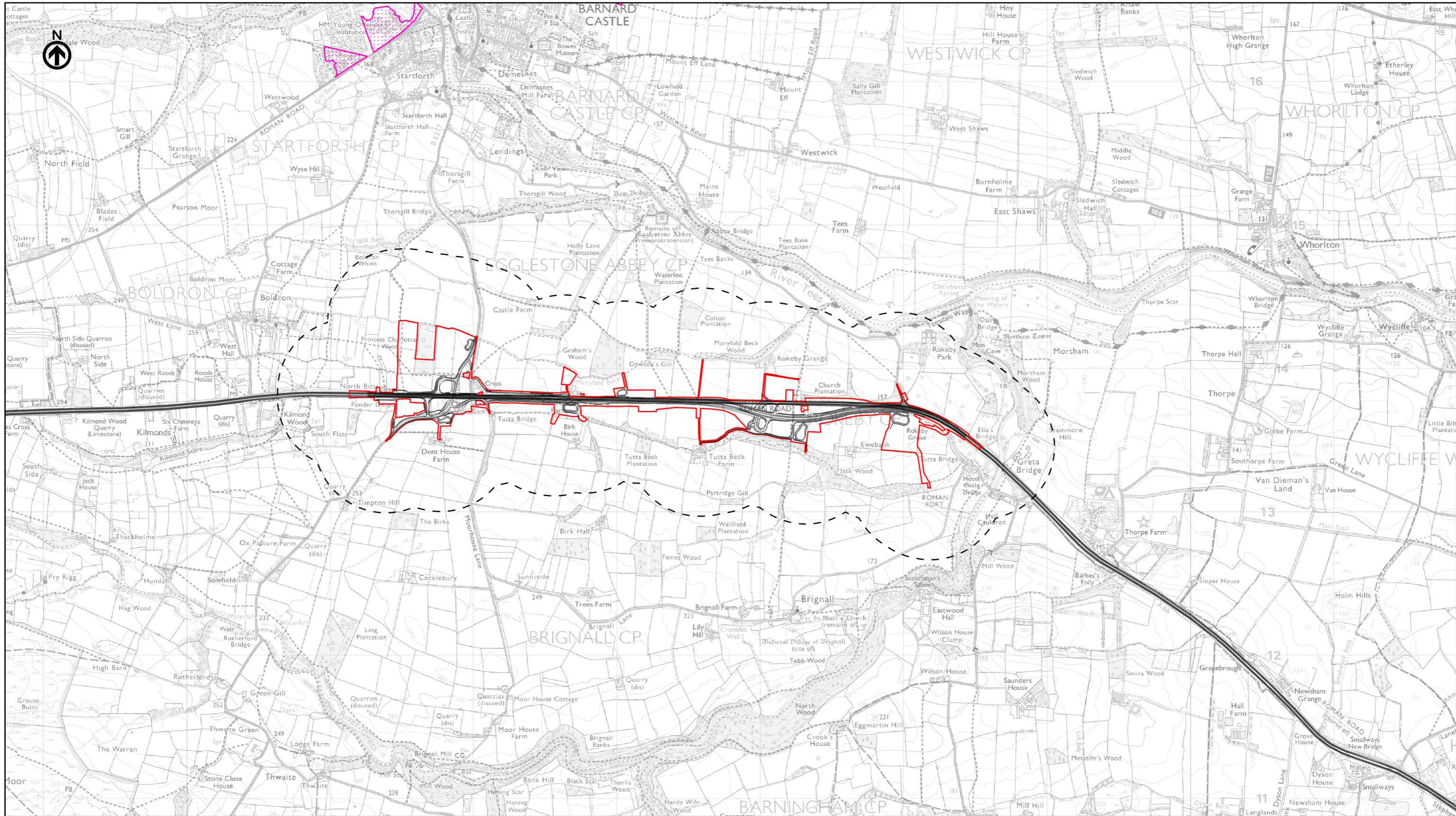
Map Title  
**Figure 13.3**

Local Plan and Development Land Allocations  
 Scheme: 07, Bowes Bypass

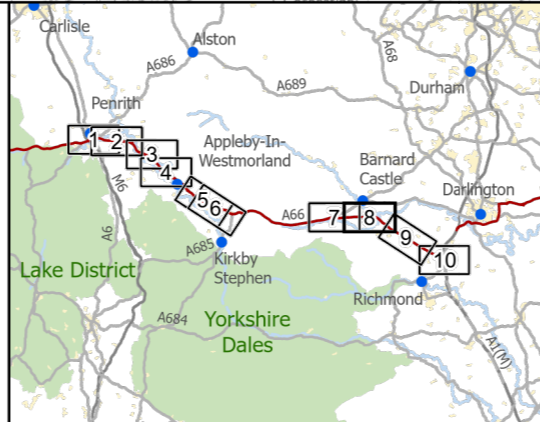
Sheet 7 of 10

Map Number	Project	Originator	Volume
HE565627	-	AMY	- EGN
S00	-	MP	- LP - 010077
Location		Type	Role   Number

Suitability	Suitability Description	Revision
S4	FIT FOR STAGE APPROVAL	P02



- Route Alignment
- Existing A66
- Order Limits
- Study Area
- Employment Allocation
- Housing Allocation
- Local Development Plan Preferred Strategic Direction Of Growth Areas



national highways  
 3 Piccadilly Place  
 Manchester  
 M1 3BN

P02	First Issue				
	CESL	LHAN	LWAL	AMIT	KWHA
	22/03/22	22/03/22	22/03/22	20/04/22	20/04/22
Revision	Created	Checked	Reviewed	Approved	Authorised

Kilometres

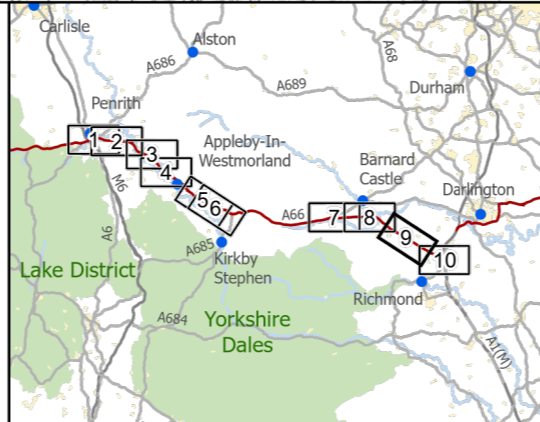
Scale @ A3: 1:25,000 | Project Ref No HE565627 | Stage: Stage 3  
 © Crown copyright and database rights (2022). All rights reserved. OS 100030649.  
 Contains public sector information licensed under the Open Government Licence v3.0.


Project Name <b>A66 Northern Trans-Pennine Project</b>			
Map Title <b>Figure 13.3</b>			
Local Plan and Development Land Allocations Scheme: 08, Cross Lanes to Rokeby			
Sheet 8 of 10			
Map Number Project	Originator	Volume	
HE565627	AMY	EGN	
S00	MP	LP	010078
Location	Type	Role	Number
Suitability S4	Suitability Description FIT FOR STAGE APPROVAL		Revision P02



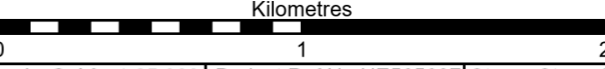


- Route Alignment
- Existing A66
- Order Limits
- - - Study Area
- ▨ Employment Allocation
- ▨ Housing Allocation
- ▨ Local Development Plan Preferred Strategic Direction Of Growth Areas




 3 Piccadilly Place  
 Manchester  
 M1 3BN

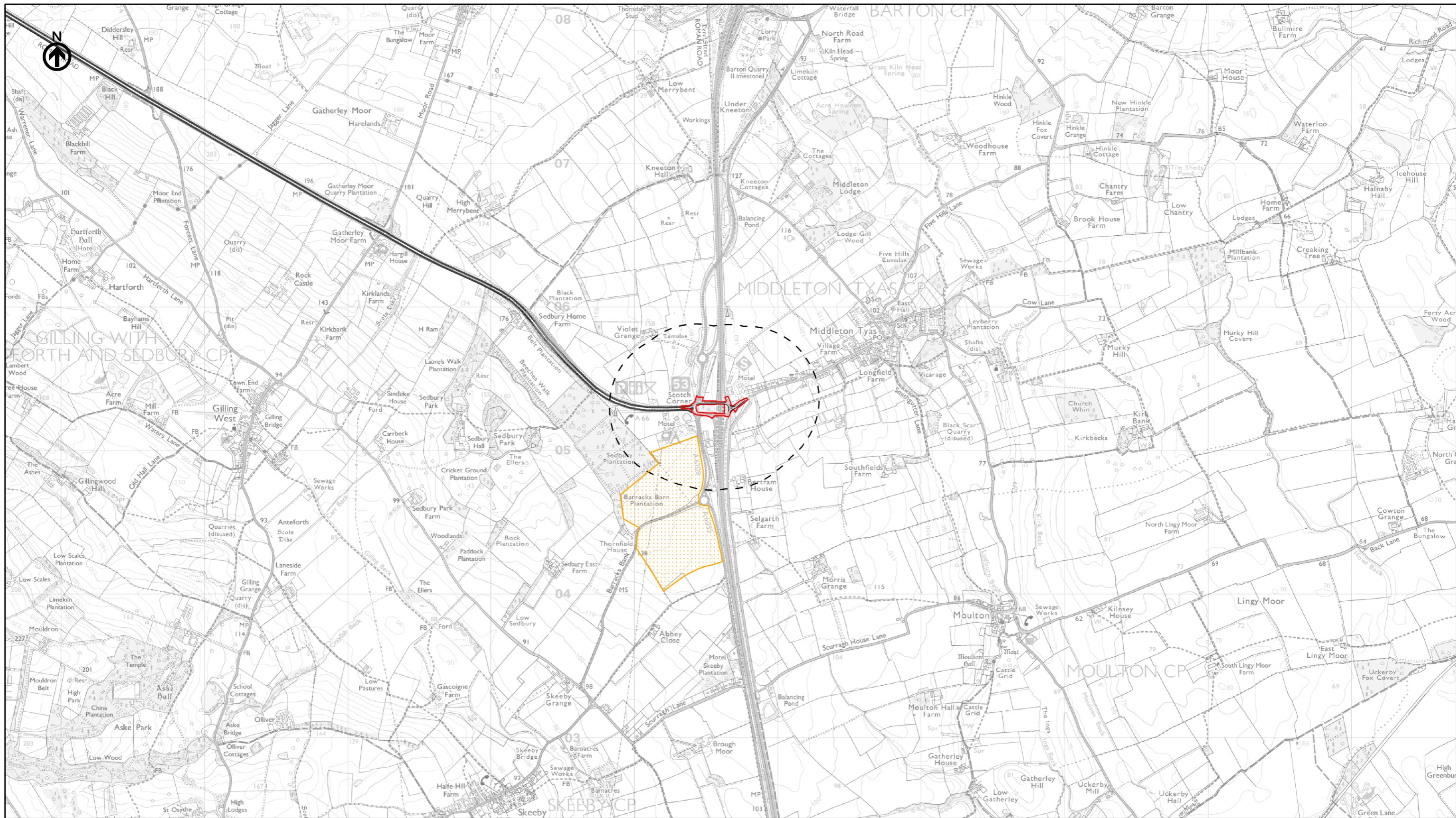
P02	First Issue	CESL	LHAN	LWAL	AMIT	KWHA
	Created	22/03/22	22/03/22	22/03/22	20/04/22	20/04/22
Revision	Checked	Reviewed	Approved	Authorised		



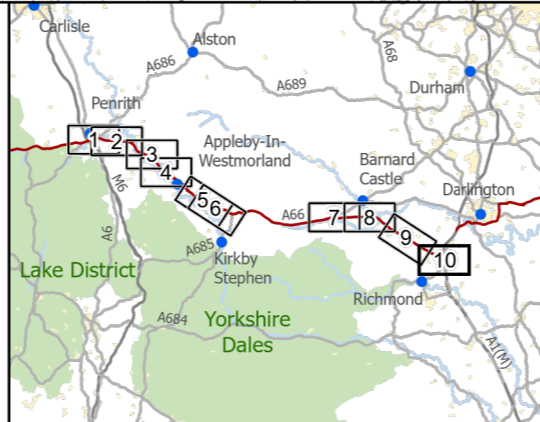
Scale @ A3: 1:25,000 | Project Ref No HE565627 | Stage: Stage 3  
 © Crown copyright and database rights (2022). All rights reserved. OS 100030649.  
 Contains public sector information licensed under the Open Government Licence v3.0.

Project Name  
**A66 Northern Trans-Pennine Project**  
 Map Title  
**Figure 13.3**  
**Local Plan and Development Land Allocations**  
 Scheme: 09, Stephen Bank to Carkin Moor  
 Sheet 9 of 10

Map Number	Project	Originator	Volume
HE565627	-	AMY	- EGN
S00	-	MP - LP	- 010079
Location	Type   Role		Number
Suitability S4	FIT FOR STAGE APPROVAL		Revision P02

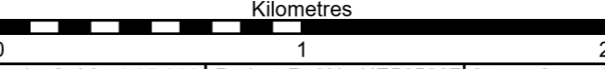


- Route Alignment
- Existing A66
- ▭ Order Limits
- - - Study Area
- ▨ Employment Allocation
- ▨ Housing Allocation
- ▨ Local Development Plan Preferred Strategic Direction Of Growth Areas



**national highways**  
 3 Piccadilly Place  
 Manchester  
 M1 3BN

P02	First Issue				
	CESL	LHAN	LWAL	AMIT	KWHA
	22/03/22	22/03/22	22/03/22	20/04/22	20/04/22
Revision	Created	Checked	Reviewed	Approved	Authorised



Scale @ A3: 1:25,000 | Project Ref No HE565627 | Stage: Stage 3  
 © Crown copyright and database rights (2022). All rights reserved. OS 100030649.  
 Contains public sector information licensed under the Open Government Licence v3.0.

Project Name  
**A66 Northern Trans-Pennine Project**

Map Title  
**Figure 13.3**

Local Plan and Development Land Allocations  
 Scheme: 11, A1(M) Junction 53 Scotch Corner  
 Sheet 10 of 10

Map Number	Project	Originator	Volume
HE565627	-	AMY	EGN
S00	-	MP - LP	010080
Location		Type	Role

Suitability	Suitability Description	Revision
S4	FIT FOR STAGE APPROVAL	P02